



Quick Guide courtesy of County of Los Angeles

# QUICK GUIDE TO FARMER RIDGE FIRE ROAD

SANTA MONICA MOUNTAINS NATIONAL RECREATION AREA




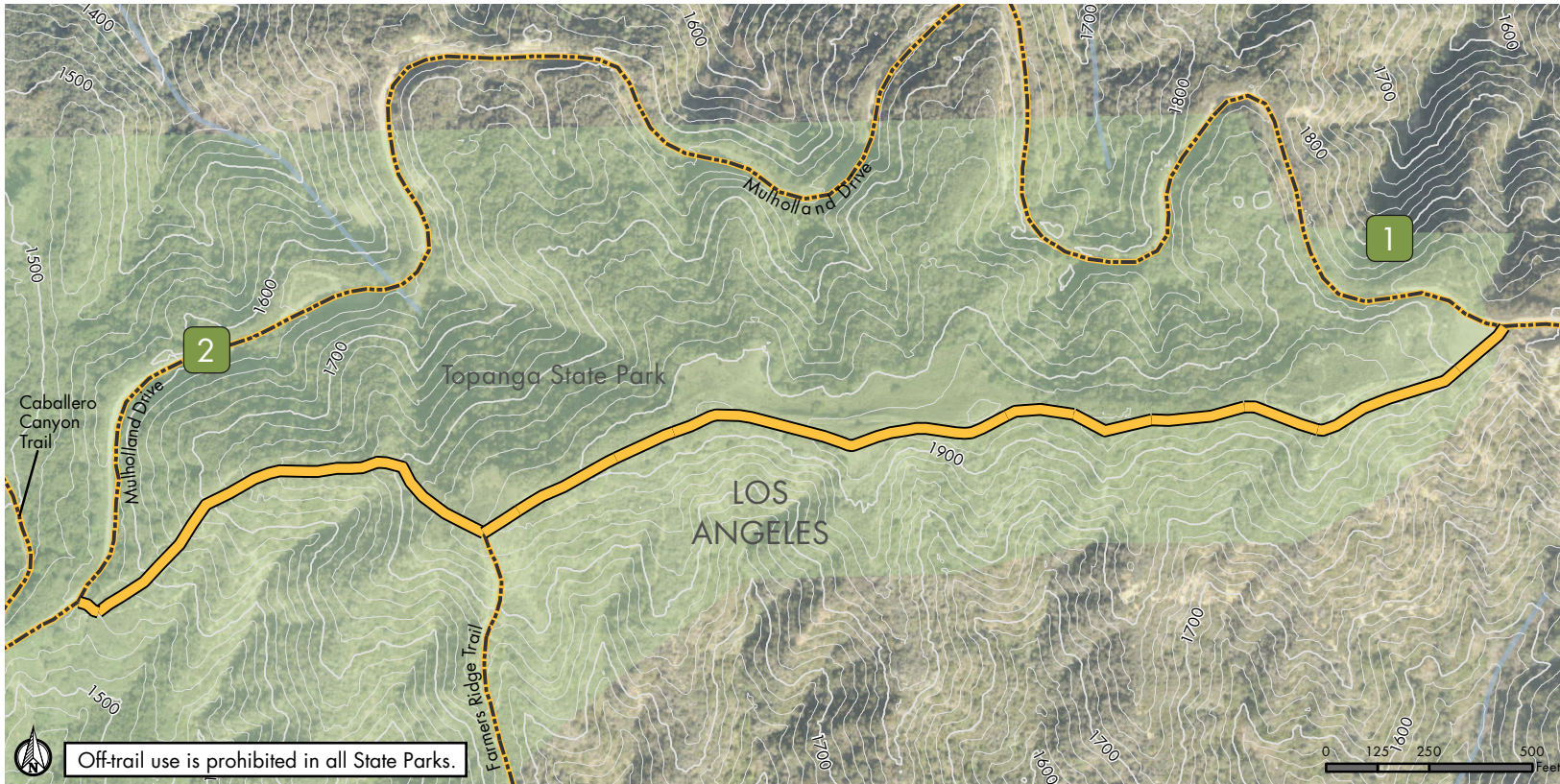
TOPANGA STATE PARK

Length: 0.73 miles

Elevation Gain: 384 feet

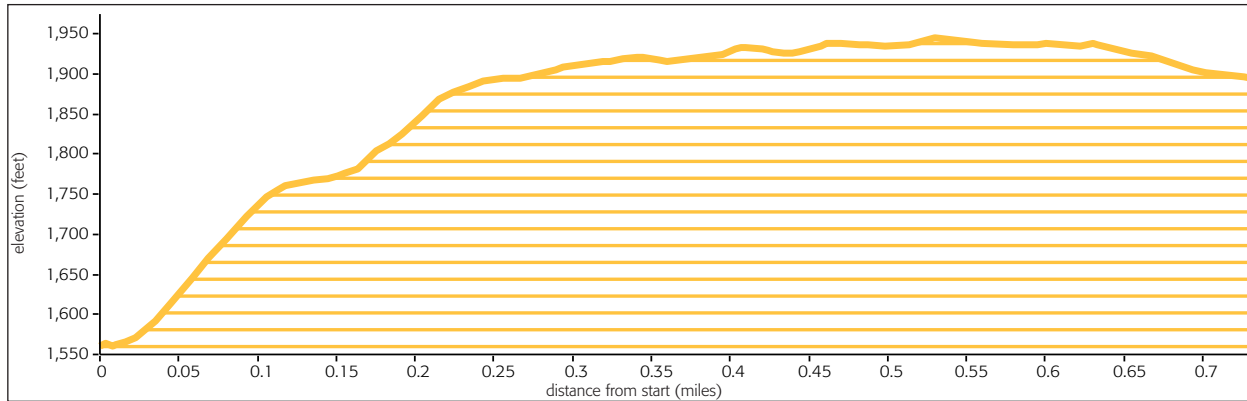
**DESCRIPTION:** This fire road provides an alternate route to Mulholland Drive within Topanga State Park. The trail rises sharply at its western end and then remains fairly flat for the remaining two thirds. After the steep portion, there is a spur trail located off to the south called Farmers Ridge Trail.

**DIRECTIONS:** Farmer Ridge Fire Road can be accessed from the staging area at the end of Reseda Boulevard in Marvin Braude Mulholland Gateway Park via Mulholland Drive (fire road). From the 101, exit at Reseda Boulevard in Encino and head south. Turn left to stay on Reseda Boulevard and travel 3.5 miles to the end. Parking will be on the right before the roundabout. Follow fire road past gate to trail.



**Trail Type**

- Natural Trail
- Public Parkland and Other Protected Open Space





# QUICKGUIDE INFORMATION

COURTESY OF THE COUNTY OF LOS ANGELES | DEPARTMENT OF PARKS AND RECREATION

## SAFETY FIRST



In case of **EMERGENCY** dial 911.

For non-emergencies on County trails call the Los Angeles County Sheriff's Parks Bureau Dispatch at (800) 834-0064.

## HAZARDS ON THE TRAIL



Rattlesnakes occasionally sun themselves in the middle of the trail. If encountered, keep your distance and allow space for the snake to retreat.



Poison oak can be identified by groups of 3 leaves going up the branch. It's best avoided by staying on the trail and wearing long pants and long-sleeved shirts to prevent contact with skin.



Ticks are most often found in shaded, grassy areas off the beaten path. Stick to established trails and wear long pants to avoid contact. Check for ticks frequently, especially the scalp, waist and other dark places where they can hide.

## SHARE THE TRAIL



When trail conditions require a right of way for safe passage, **equestrian users have the primary right of way, hikers next and then mountain bikers**. When trail conditions allow and when there is width to safely pass, common courtesy should prevail for all users. Stand to one side of the trail and allow them to pass. When in a group, avoid blocking the trail. **Mountain bikers yield to all trail users**. Anticipate other trail users as you ride around corners. Mountain bikers traveling downhill must yield to all users, including other mountain bikers, headed uphill. In general, make each pass a safe and courteous one.

## WHAT TO BRING

- ✓ Water for you and your animal(s)
- ✓ Trail map
- ✓ High energy snacks
- ✓ Waste bags for your dog
- ✓ First aid kit
- ✓ Extra clothing
- ✓ Sunglasses/hat
- ✓ Sunscreen
- ✓ Insect repellent
- ✓ Trekking poles (optional)
- ✓ Flashlight (optional)

## ADDITIONAL RESOURCES

For information visit [trails.lacounty.gov](http://trails.lacounty.gov) or any of our partners' websites at [nps.gov](http://nps.gov), [parks.ca.gov](http://parks.ca.gov), [smmc.ca.gov](http://smmc.ca.gov), [lamountains.com](http://lamountains.com), or [rmc.ca.gov](http://rmc.ca.gov). Visitor Center for Santa Monica Mountains National Recreation Area, (805) 370-2300

## MAP DISCLAIMER

This map was created for informational purposes only. Reasonable effort has been made to ensure the accuracy of the maps, images, and data provided; nevertheless, some information may not be accurate.